

Executive editors

- Jothiram Vivekanandan (chief-executive editor)
- Ari-Matti Harri
- Håkan Svedhem

gi-executive-editors@mailinglists.copernicus.org

eISSN 2193-0864 | ISSN 2193-0856

www.geoscientific-instrumentation-methods-and-data-systems.net



@EGU_GeoInst

- **Impact Factor: 1.071 (2015)**
- indexed in the Science Citation Index Expanded (Web of Science), Current Contents, Scopus, ADS, Chemical Abstracts, DOAJ, GeoRef, J-Gate, and others
- archived in Portico & CLOCKSS

 **Copernicus Publications**
The Innovative Open Access Publisher

Copernicus Publications
Bahnhofsallee 1e
37081 Göttingen
Germany

Phone: +49 551 9 00 33 90

Fax: +49 551 90 03 39 70


publications@copernicus.org





<http://publications.copernicus.org>

Geoscientific Instrumentation, Methods and Data Systems

An interactive open-access journal of the European Geosciences Union

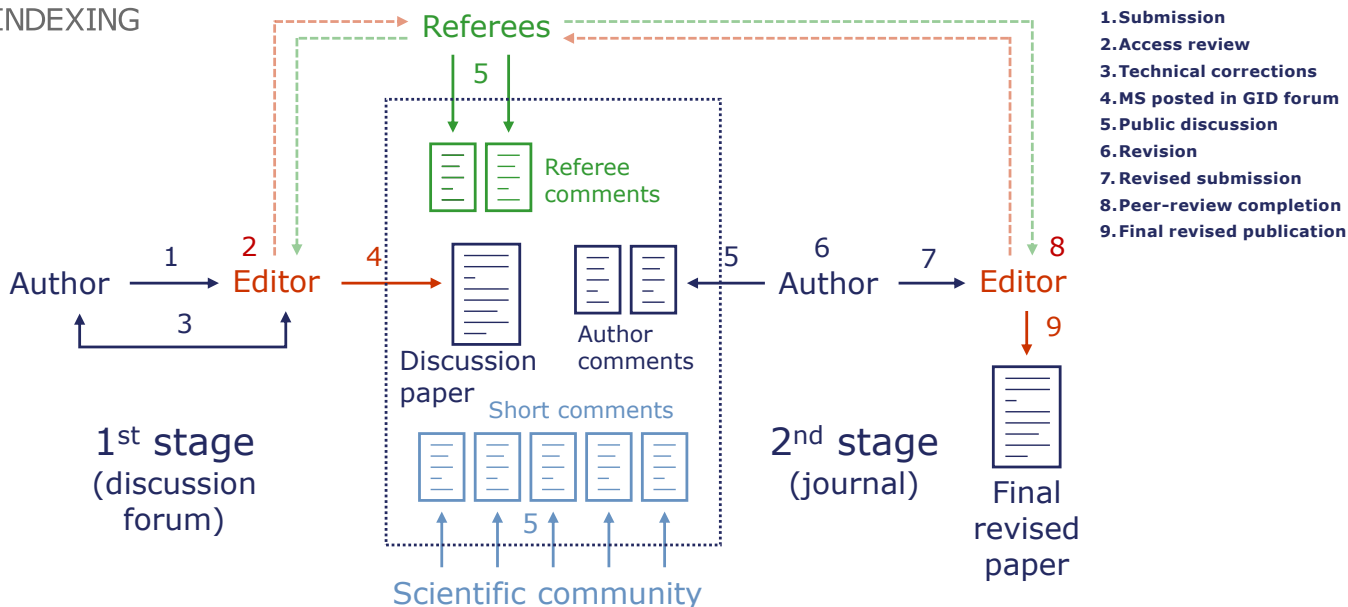
www.geoscientific-instrumentation-methods-and-data-systems.net



-  OPEN ACCESS
-  INTERACTIVE PUBLIC PEER REVIEW
-  ARTICLE LEVEL METRICS
-  MODERATE ARTICLE PROCESSING CHARGES
-  ARCHIVING & INDEXING

Interactive Public Peer Review™

- manuscript posted in the GI discussion forum
- public discussion by the scientific community
- open access to referee reports
- authors' revision and peer-review completion
- final journal publication – fully peer-reviewed



Aims and scope

Geoscientific Instrumentation, Methods and Data Systems (GI) is an open-access interdisciplinary electronic journal for swift publication of original articles and short communications in the area of geoscientific instruments. It covers three main areas: (i) atmospheric and geospace sciences, (ii) earth science, and (iii) ocean science. A unique feature of the journal is the emphasis on synergy between science and technology that facilitates advances in GI. These advances include but are not limited to the following:

- concepts, design, and description of instrumentation and data systems;
- retrieval techniques of scientific products from measurements;

- calibration and data quality assessment;
- uncertainty in measurements;
- newly developed and planned research platforms and community instrumentation capabilities;
- major national and international field campaigns and observational research programs;
- new observational strategies to address societal needs in areas such as monitoring climate change and preventing natural disasters;
- networking of instruments for enhancing high temporal and spatial resolution of observations.